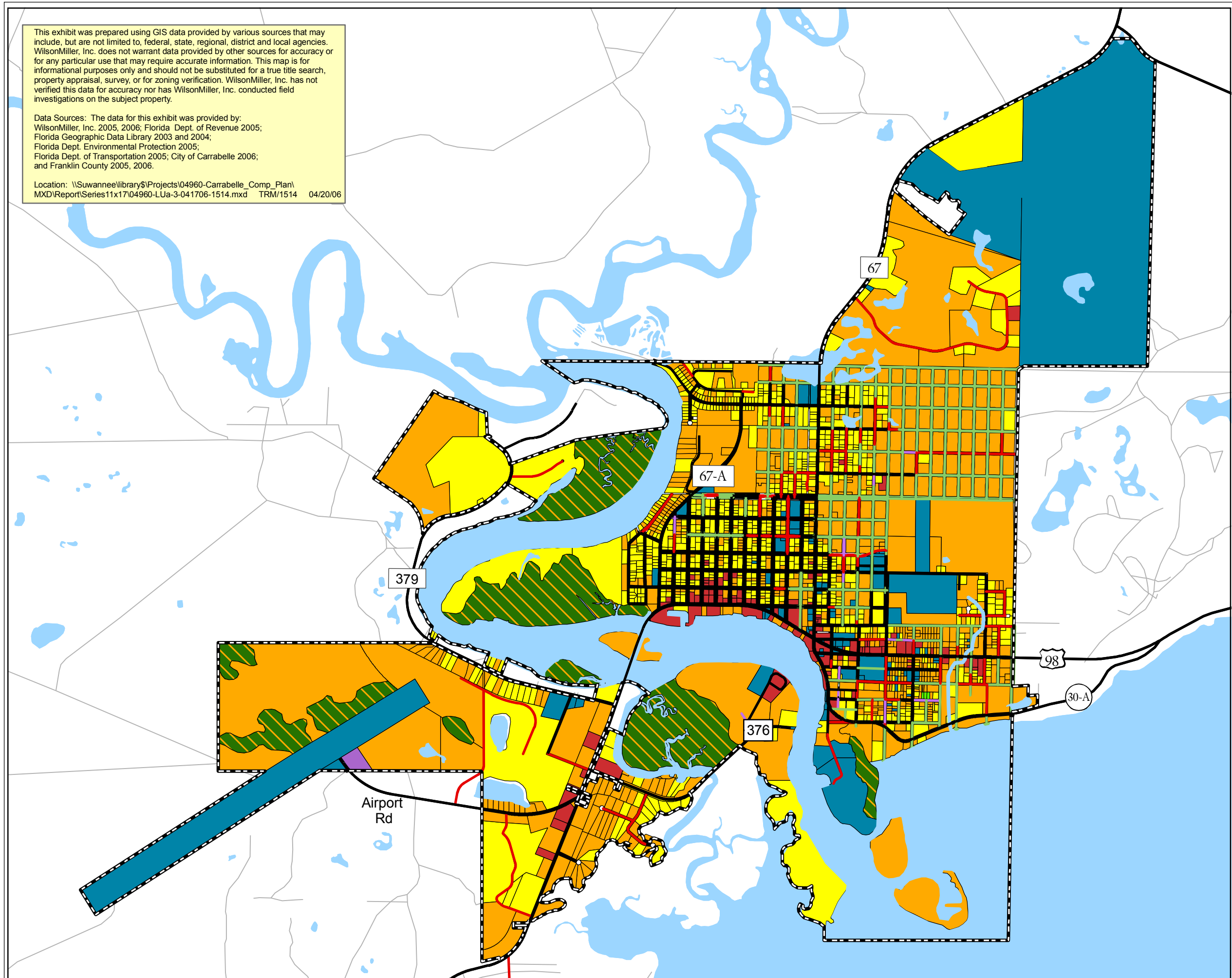


This exhibit was prepared using GIS data provided by various sources that may include, but are not limited to, federal, state, regional, district and local agencies. WilsonMiller, Inc. does not warrant data provided by other sources for accuracy or for any particular use that may require accurate information. This map is for informational purposes only and should not be substituted for a true title search, property appraisal, survey, or for zoning verification. WilsonMiller, Inc. has not verified this data for accuracy nor has WilsonMiller, Inc. conducted field investigations on the subject property.

Data Sources: The data for this exhibit was provided by:
WilsonMiller, Inc. 2005, 2006; Florida Dept. of Revenue 2005;
Florida Geographic Data Library 2003 and 2004;
Florida Dept. Environmental Protection 2005;
Florida Dept. of Transportation 2005; City of Carrabelle 2006;
and Franklin County 2005, 2006.

Location: \\Suwannee\library\$\Projects\04960-Carrabelle_Comp_Plan\
MXD\Report\Series11x17\04960-LUA-3-041706-1514.mxd TRM/1514 04/20/06



Future Land Use Map Series

Existing Land Use Map

Map I-1a
April 2006

City of Carrabelle, Florida

Legend

- City Limits
- Rivers, Lakes, and Bays
- Road Status**
 - Paved Road
 - Unpaved Road
 - Minimally Opened Road
 - Platted, Not Opened Road

Existing Land Use

- Commercial
- Communications
- Conservation
- Industrial
- Public Facilities
- Residential
- Vacant

WilsonMiller
New Directions In Planning, Design & Engineering

0 0.125 0.25 0.5
Miles



This exhibit was prepared using GIS data provided by various sources that may include, but are not limited to, federal, state, regional, district and local agencies. WilsonMiller, Inc. does not warrant data provided by other sources for accuracy or for any particular use that may require accurate information. This map is for informational purposes only and should not be substituted for a true title search, property appraisal, survey, or for zoning verification. WilsonMiller, Inc. has not verified this data for accuracy nor has WilsonMiller, Inc. conducted field investigations on the subject property.

Data Sources: The data for this exhibit was provided by:
WilsonMiller, Inc. 2005, 2006; Florida Dept. of Revenue 2005;
Florida Geographic Data Library 2003 and 2004;
Florida Dept. Environmental Protection 2005;
Florida Dept. of Transportation 2005; City of Carrabelle 2006;
and Franklin County 2005, 2006.

Location: \\Suwannee\\library\\Projects\\04960-Carrabelle_Comp_Plan\\
MXD\\Report\\Series11x17\\04960-LUb-3-041906-1514.mxd TRM/1514 04/20/06

Future Land Use Map Series







Existing Land Use Map

- Public Facilities

Map I-1b
April 2006

City of Carrabelle, Florida

Legend

-  City Limits
-  Rivers, Lakes, and Bays
- Road Status**
 -  Paved Road
 -  Unpaved Road
 -  Minimally Opened Road
 -  Platted, Not Opened Road

Existing Public Facilities

-  **C** Carrabelle City Government Facility
-  City Park
-  City-owned Property
-  County-owned Property
-  Florida Fish and Wildlife Conservation Commission
-  Florida Power and Light
-  Franklin Correctional Institution
-  **F** Franklin County Government Facility
-  Private/Public Facility
-  Public Housing Authority
-  Recreational
-  USAF/USCG Facility
-  United States Post Office

WilsonMiller
New Directions In Planning, Design & Engineering

0 0.1 0.2 0.4
Miles



This exhibit was prepared using GIS data provided by various sources that may include, but are not limited to, federal, state, regional, district and local agencies. WilsonMiller, Inc. does not warrant data provided by other sources for accuracy or for any particular use that may require accurate information. This map is for informational purposes only and should not be substituted for a true title search, property appraisal, survey, or for zoning verification. WilsonMiller, Inc. has not verified this data for accuracy nor has WilsonMiller, Inc. conducted field investigations on the subject property.

Data Sources: The data for this exhibit was provided by:
WilsonMiller, Inc. 2005, 2006; Florida Dept. of Revenue 2005;
Florida Geographic Data Library 2003 and 2004;
Florida Dept. Environmental Protection 2005;
Florida Dept. of Transportation 2005; City of Carrabelle 2006;
and Franklin County 2005, 2006.

Location: \\suwannee\library\$\Projects\04960-Carrabelle_Comp_Plan\
MXD\Report\Series11x17\04960-FLU-3-040606-2213.mxd TRM/1514 05/03/06





Future Land Use Map Series

2020 Future Land Use Map

Map I-2
May 2006

City of Carrabelle, Florida

Legend

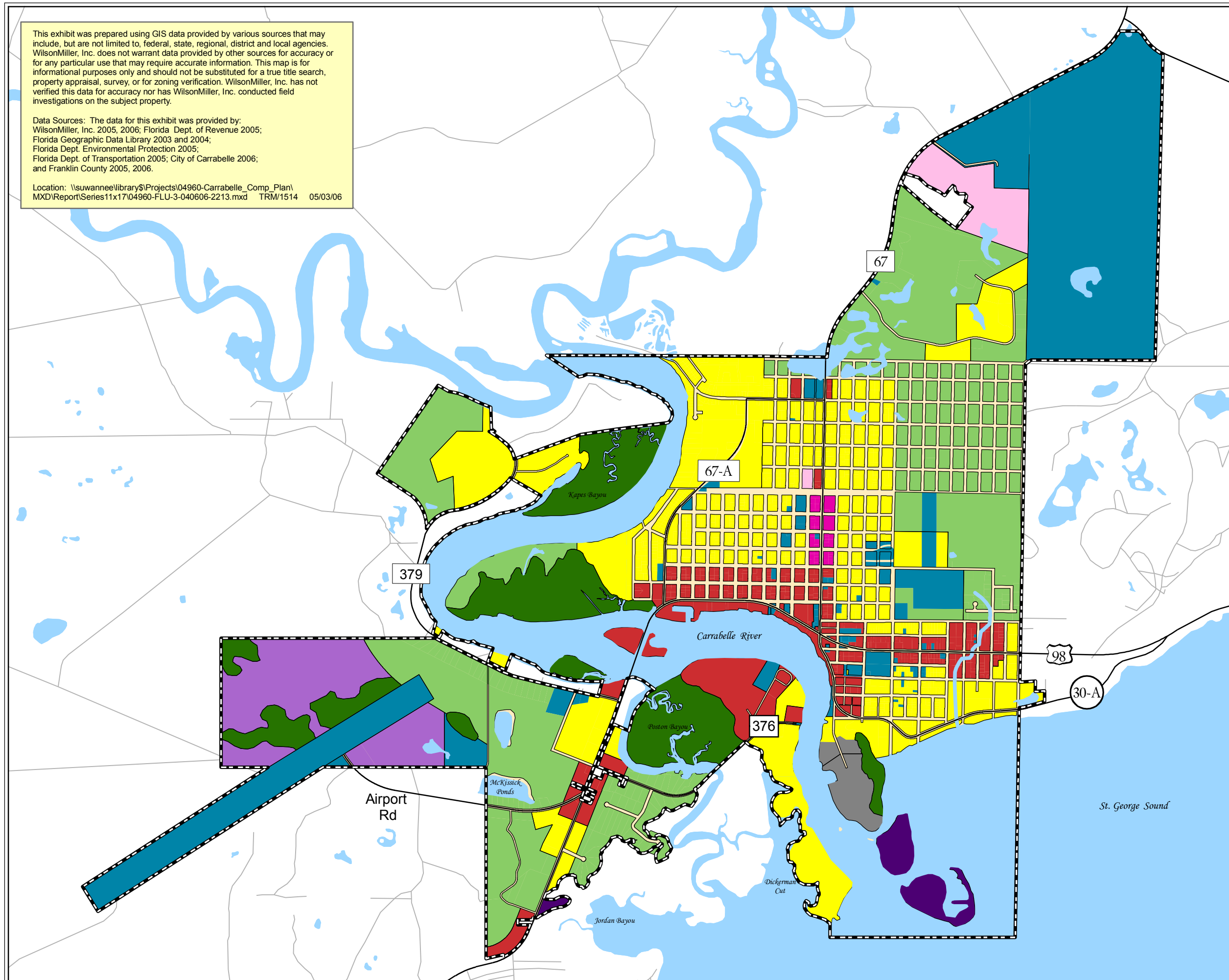
-  City Limits
-  Major Roads
-  Minor Roads
-  Rivers, Lakes, and Bays

Future Land Use

-  Commercial
-  Conservation
-  Industrial
-  Low Density Residential
-  Military
-  Mixed Use Commercial
-  Public Facilities
-  Recreational
-  Residential
-  Very Low Density Residential

WilsonMiller
New Directions In Planning, Design & Engineering

0 0.125 0.25 0.5
Miles



This exhibit was prepared using GIS data provided by various sources that may include, but are not limited to, federal, state, regional, district and local agencies. WilsonMiller, Inc. does not warrant data provided by other sources for accuracy or for any particular use that may require accurate information. This map is for informational purposes only and should not be substituted for a true title search, property appraisal, survey, or for zoning verification. WilsonMiller, Inc. has not verified this data for accuracy nor has WilsonMiller, Inc. conducted field investigations on the subject property.

Data Sources: The data for this exhibit was provided by:
WilsonMiller, Inc. 2005; Florida Dept. of Revenue 2005,
Florida Geographic Data Library 2003 and 2004,
Florida Dept. Environmental Protection 2005,
Florida Dept of Transportation 2005 and Franklin County 2005.

Location: \\suwannee\library\$\Projects\04960-Carrabelle_Comp_Plan\
MXD\Report\Series11x17\04960-AdjacentLU-v2-041306-1420.mxd KCI\1420 04/13/06

Future Land Use Map Series

Map of Adjacent Land Uses within One Mile of Carrabelle

Map I-3
April 2006

City of Carrabelle, Florida

Legend

-  City Limits
-  Major Roads
-  Rivers, Lakes, and Bays
-  Bays and Estuaries
-  Commercial and Services
-  Evergreen Forest Land
-  Forested Wetland
-  Mixed Forest Land
-  Nonforested Wetland
-  Other Urban or Built-Up Land
-  Residential
-  Strip Mines, Quarries, and Gravel Pits
-  Public Facilities
-  Recreation

WilsonMiller
New Directions in Planning, Design & Engineering

0 0.25 0.5 1 Miles



This exhibit was prepared using GIS data provided by various sources that may include, but are not limited to, federal, state, regional, district and local agencies. WilsonMiller, Inc. does not warrant data provided by other sources for accuracy or for any particular use that may require accurate information. This map is for informational purposes only and should not be substituted for a true title search, property appraisal, survey, or for zoning verification. WilsonMiller, Inc. has not verified this data for accuracy nor has WilsonMiller, Inc. conducted field investigations on the subject property.

Data Sources: The data for this exhibit was provided by:
WilsonMiller, Inc. 2005; Florida Dept. of Revenue 2005,
Florida Geographic Data Library 2003 and 2004,
Florida Dept. Environmental Protection 2005,
Florida Dept of Transportation 2005 and Franklin County 2005.

Location: \\suwannee\library\$\Projects\04960-Carrabelle_Comp_Plan\
MXD\Report\04960-Historic-3-040706-2213.mxd KCI/1420 04/12/06









**Future Land Use
Map Series**

**Historic Resources
Map**

Map I-4
April 2006

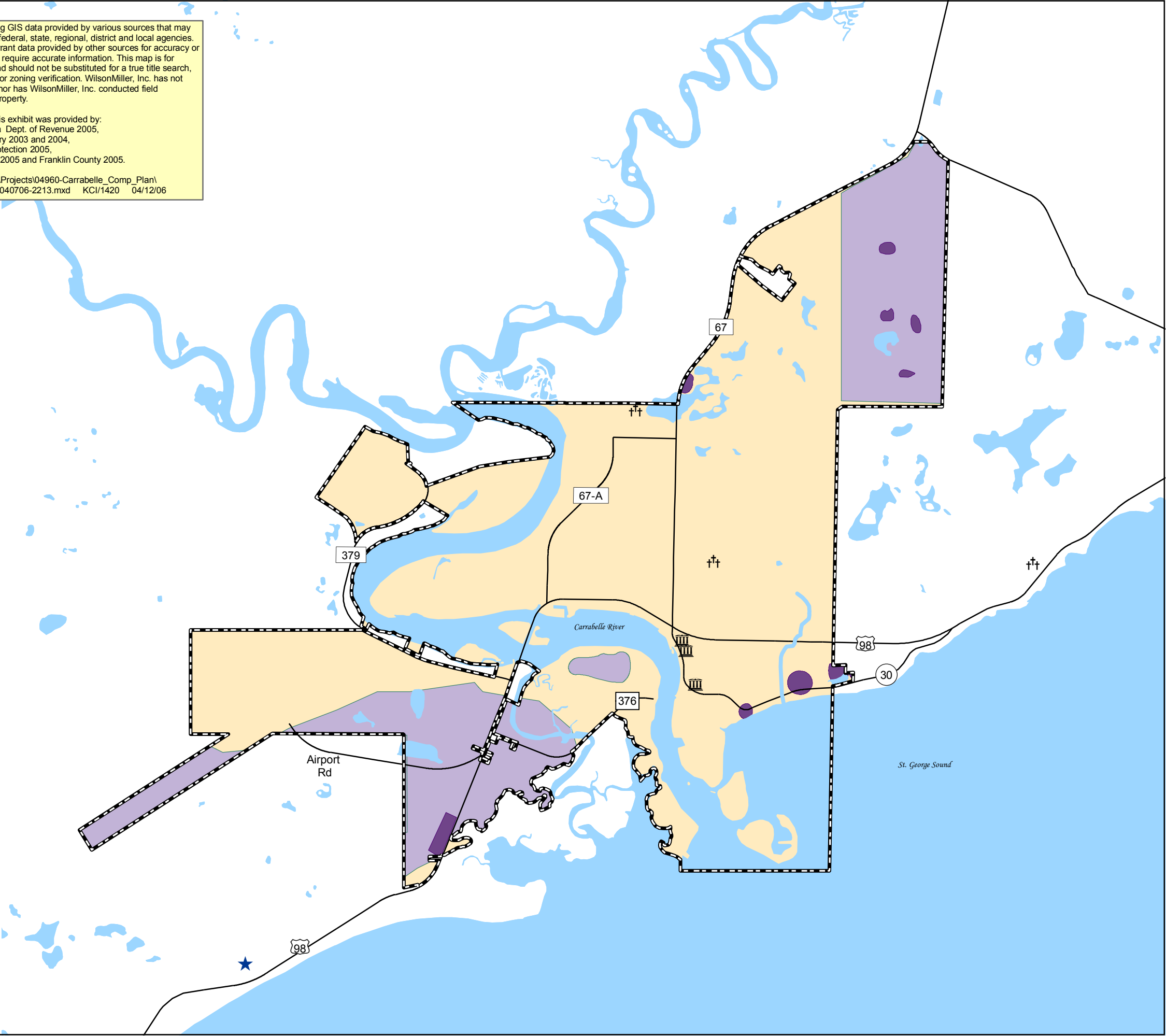
City of Carrabelle, Florida

Legend

-  City Limits
-  Major Roads
-  Rivers, Lakes, and Bays
-  County Archaeological Sites
(and within 1 mile of city limits)
-  Surveyed Areas
-  Historic Buildings
-  Cemeteries and Gravesites
-  Lighthouse

WilsonMiller
New Directions In Planning, Design & Engineering

0 0.15 0.3 0.6
Miles



This exhibit was prepared using GIS data provided by various sources that may include, but are not limited to, federal, state, regional, district and local agencies. WilsonMiller, Inc. does not warrant data provided by other sources for accuracy or for any particular use that may require accurate information. This map is for informational purposes only and should not be substituted for a true title search, property appraisal, survey, or for zoning verification. WilsonMiller, Inc. has not verified this data for accuracy nor has WilsonMiller, Inc. conducted field investigations on the subject property.

Data Sources: The data for this exhibit was provided by:
WilsonMiller, Inc. 2005; Florida Dept. of Revenue 2005,
Florida Geographic Data Library 2003 and 2004,
Florida Dept. Environmental Protection 2005,
Florida Dept of Transportation 2005 and Franklin County 2005.

Location: \\suwannee\library\$\Projects\04960-Carrabelle_Comp_Plan\
MXD\Report\04960-Wells-v3-041106-1420.mxd KCI\1420 04/11/06










**Future Land Use
Map Series**

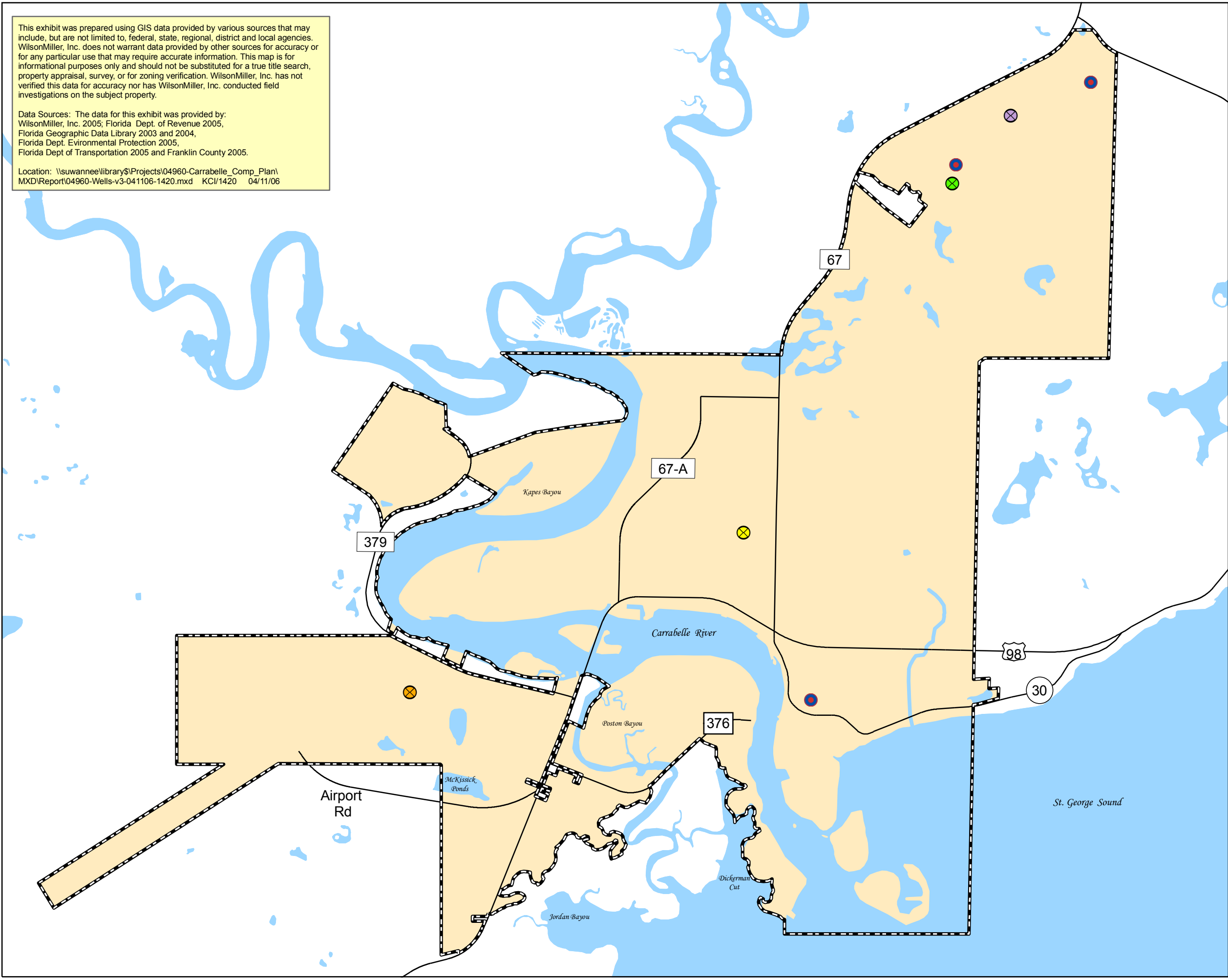

**Water Wells and
Wellhead Protection
Area Map**

Map I-5
April 2006

City of Carrabelle, Florida

Legend

-  City Limits
-  Major Roads
-  Rivers, Lakes, and Bays
-  Primary Zone
200 Foot Radius
-  Secondary Zone
1000 Foot Radius
-  Elevated Storage Tank
(125,000 gal.)
-  Elevated Storage Tank
(135,000 gal.)
-  Ground Storage Tank
(400,000 gal.)
-  Proposed Elevated Storage
Tank (500,000 gal.)



This exhibit was prepared using GIS data provided by various sources that may include, but are not limited to, federal, state, regional, district and local agencies. WilsonMiller, Inc. does not warrant data provided by other sources for accuracy or for any particular use that may require accurate information. This map is for informational purposes only and should not be substituted for a true title search, property appraisal, survey, or for zoning verification. WilsonMiller, Inc. has not verified this data for accuracy nor has WilsonMiller, Inc. conducted field investigations on the subject property.

Data Sources: The data for this exhibit was provided by:
WilsonMiller, Inc. 2005; Florida Dept. of Revenue 2005,
Florida Geographic Data Library 2003 and 2004,
Florida Dept. Environmental Protection 2005,
Florida Dept of Transportation 2005 and Franklin County 2005.

Location: \\suwannee\library\$\Projects\04960-Carrabelle_Comp_Plan\
MXD\Report\04960-FEMA-v3-041106-1420.mxd KCI/1420 04/11/06





**Future Land Use
Map Series**

**FEMA 100-Year Flood
Plain Map**

Map I-6
April 2006

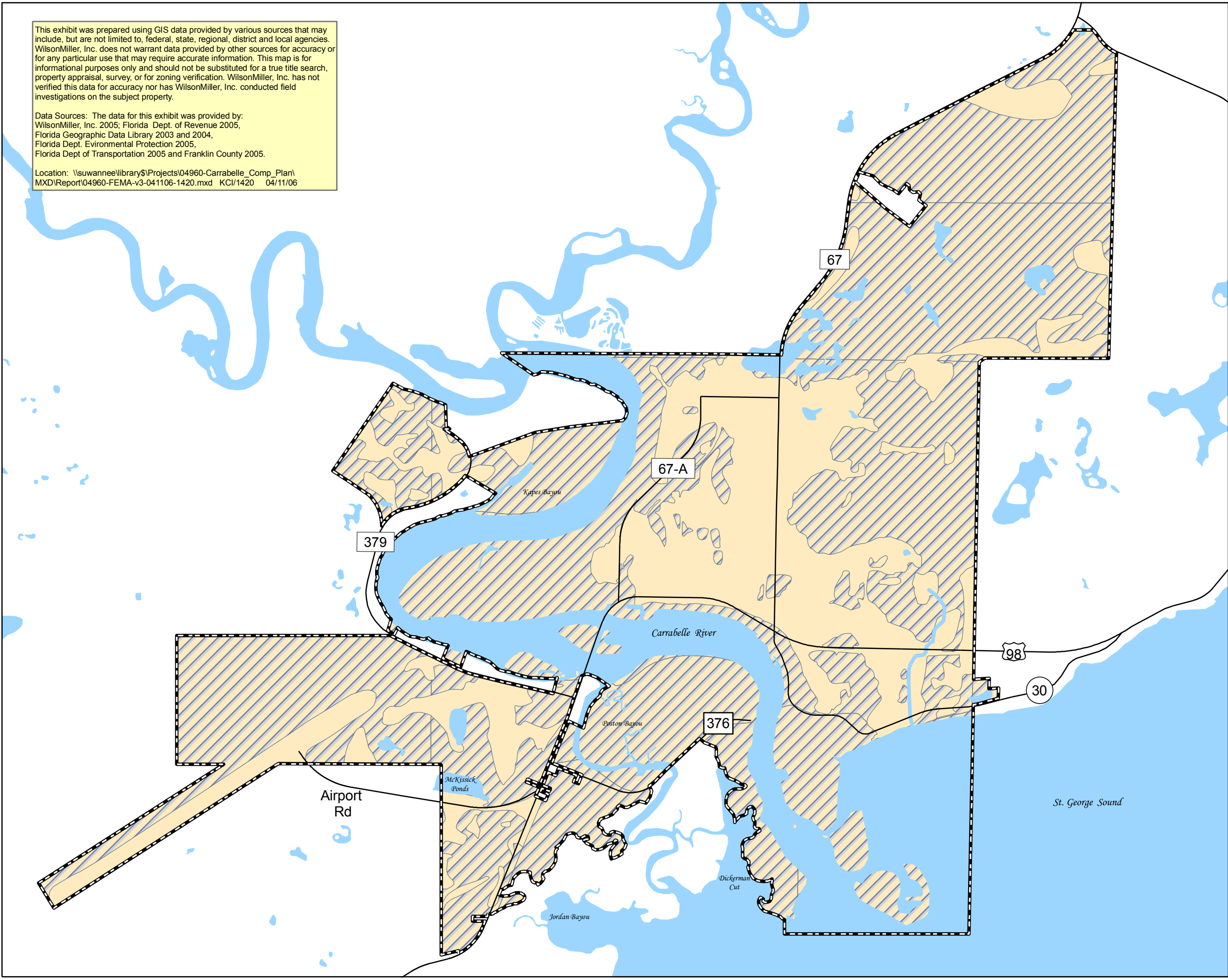
City of Carrabelle, Florida

Legend

-  City Limits
-  Major Roads
-  Rivers, Lakes, and Bays
-  FEMA 100-Year Flood Plain

WilsonMiller
New Directions In Planning, Design & Engineering

0 0.125 0.25 0.5
Miles



This exhibit was prepared using GIS data provided by various sources that may include, but are not limited to, federal, state, regional, district and local agencies. WilsonMiller, Inc. does not warrant data provided by other sources for accuracy or for any particular use that may require accurate information. This map is for informational purposes only and should not be substituted for a true title search, property appraisal, survey, or for zoning verification. WilsonMiller, Inc. has not verified this data for accuracy nor has WilsonMiller, Inc. conducted field investigations on the subject property.

Data Sources: The data for this exhibit was provided by:
WilsonMiller, Inc. 2005; Florida Dept. of Revenue 2005,
Florida Geographic Data Library 2003 and 2004,
Florida Dept. Environmental Protection 2005,
Florida Dept of Transportation 2005 and Franklin County 2005.

Location: \\suwannee\library\$\Projects\04960-Carrabelle_Comp_Plan\
MXD\Report\04960-NWI_Wet-v4-050206-1514.mxd TRM/1514 5/02/06





**Future Land Use
Map Series**

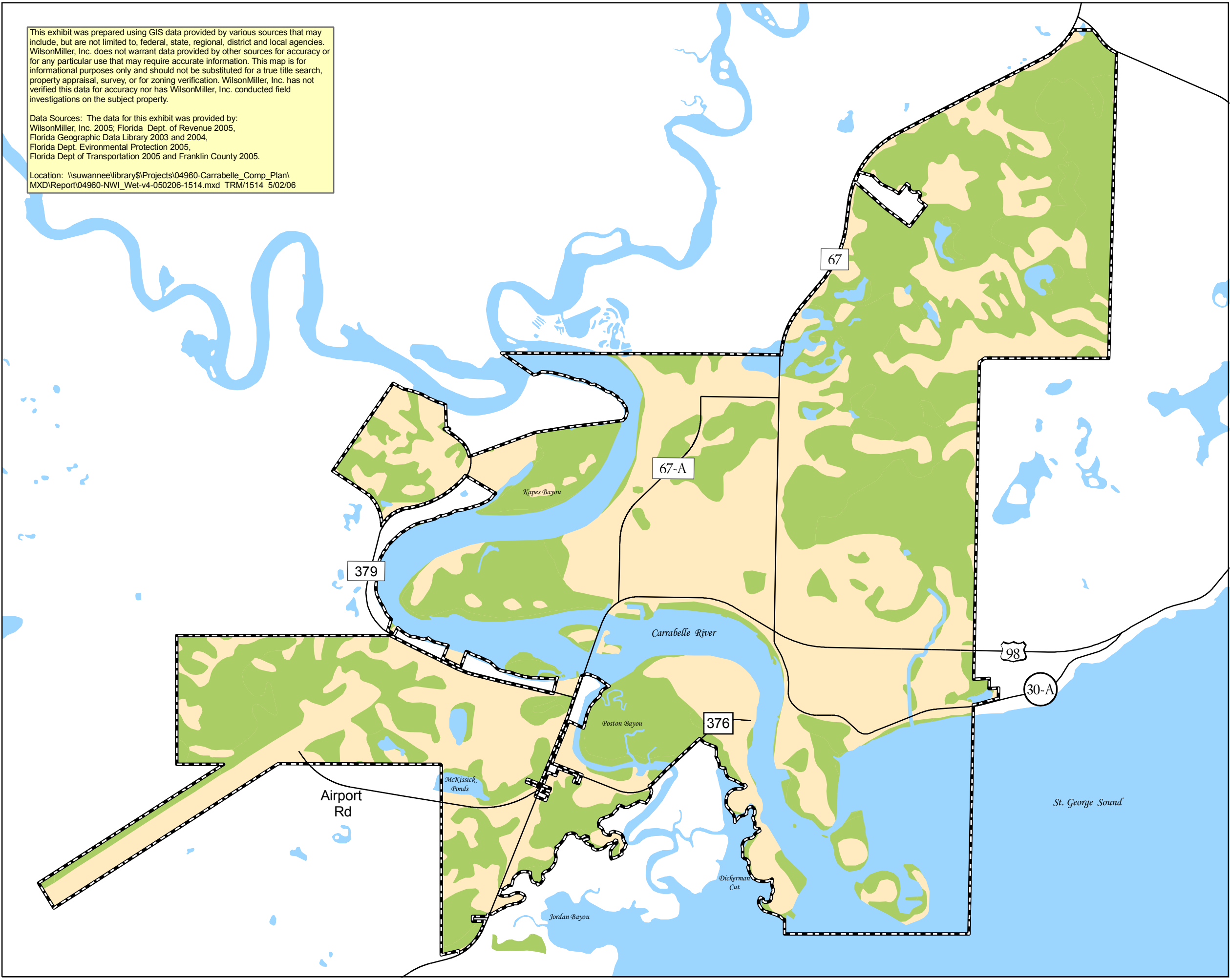
**NWI Wetlands
Map**

Map I-7
May 2006

City of Carrabelle, Florida

Legend

-  City Limits
-  Major Roads
-  Rivers, Lakes, and Bays
-  NWI Wetlands



WilsonMiller
New Directions In Planning, Design & Engineering

0 0.125 0.25 0.5
Miles



This exhibit was prepared using GIS data provided by various sources that may include, but are not limited to, federal, state, regional, district and local agencies. WilsonMiller, Inc. does not warrant data provided by other sources for accuracy or for any particular use that may require accurate information. This map is for informational purposes only and should not be substituted for a true title search, property appraisal, survey, or for zoning verification. WilsonMiller, Inc. has not verified this data for accuracy nor has WilsonMiller, Inc. conducted field investigations on the subject property.

Data Sources: The data for this exhibit was provided by:
WilsonMiller, Inc. 2005; Florida Dept. of Revenue 2005,
Florida Geographic Data Library 2003 and 2004,
Florida Dept. Environmental Protection 2005,
Florida Dept of Transportation 2005 and Franklin County 2005.

Location: \\suwannee\library\$\Projects\04960-Carrabelle_Comp_Plan\
MXD\Report\04960-Wetlands-v3-041106-1420.mxd KCI\1420 04/11/06









Future Land Use
Map Series

FLUCCS Categories
of Wetlands
Map

Map I-8
April 2006

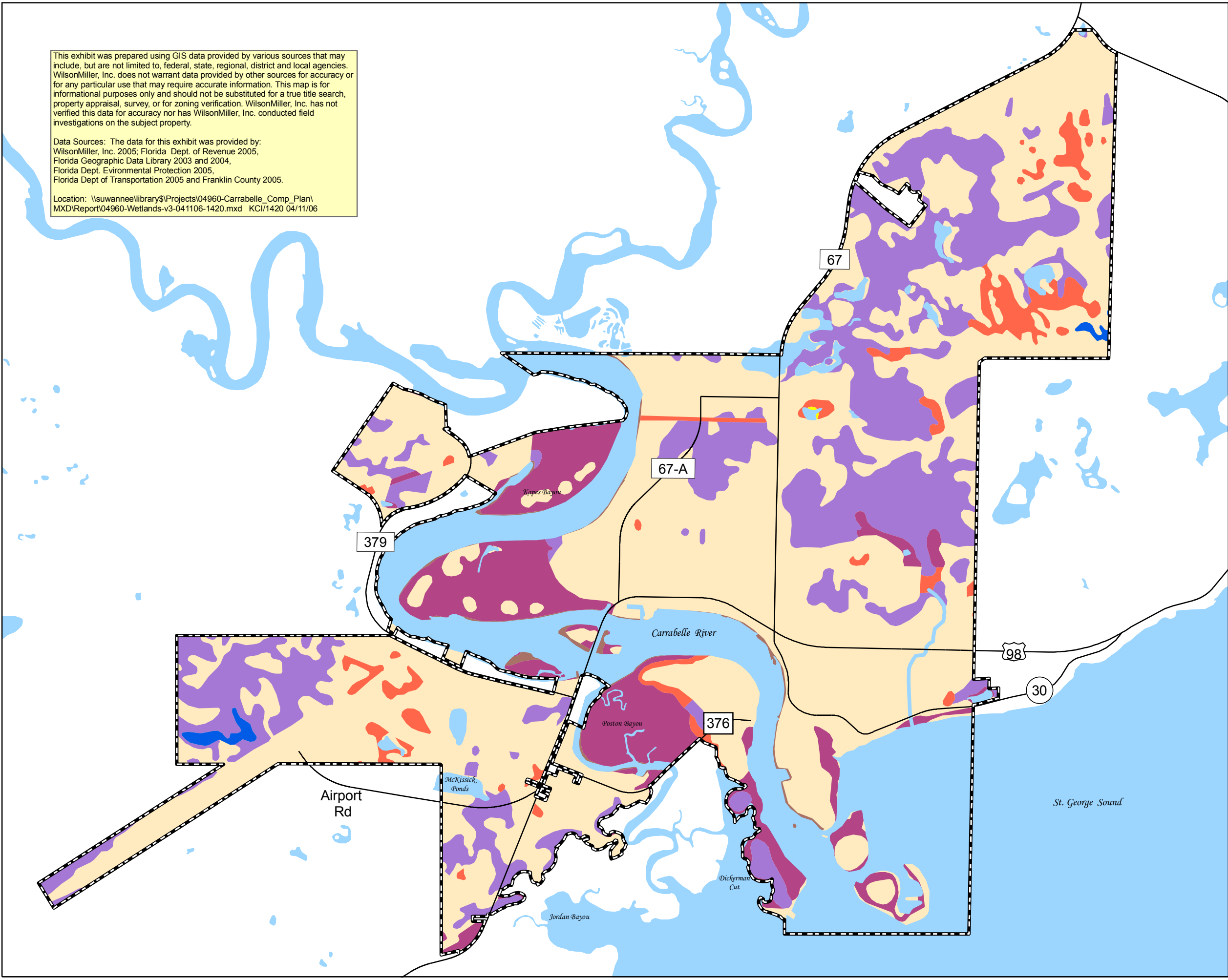
City of Carrabelle, Florida

Legend

-  City Limits
-  Major Roads
-  Rivers, Lakes, and Bays
-  Cypress
-  Non-vegetated Wetlands
-  Streams and Waterways
-  Vegetated Non-forested Wetlands
-  Wetland Forested Mixed
-  Wetland Scrub Shrub

WilsonMiller
New Directions In Planning, Design & Engineering

0 0.125 0.25 0.5
Miles



This exhibit was prepared using GIS data provided by various sources that may include, but are not limited to, federal, state, regional, district and local agencies. WilsonMiller, Inc. does not warrant data provided by other sources for accuracy or for any particular use that may require accurate information. This map is for informational purposes only and should not be substituted for a true title search, property appraisal, survey, or for zoning verification. WilsonMiller, Inc. has not verified this data for accuracy nor has WilsonMiller, Inc. conducted field investigations on the subject property.

Data Sources: The data for this exhibit was provided by: WilsonMiller, Inc. 2005; Florida Dept. of Revenue 2005, Florida Geographic Data Library 2003 and 2004, Florida Dept. Environmental Protection 2005, Florida Dept of Transportation 2005 and Franklin County 2005.

Location: \\suwannee\library\$\Projects\04960-Carrabelle_Comp_Plan\MXD\Report\04960-Marine_Wet-v3-041106-1420.mxd KCI/1420 04/11/06






Future Land Use Map Series

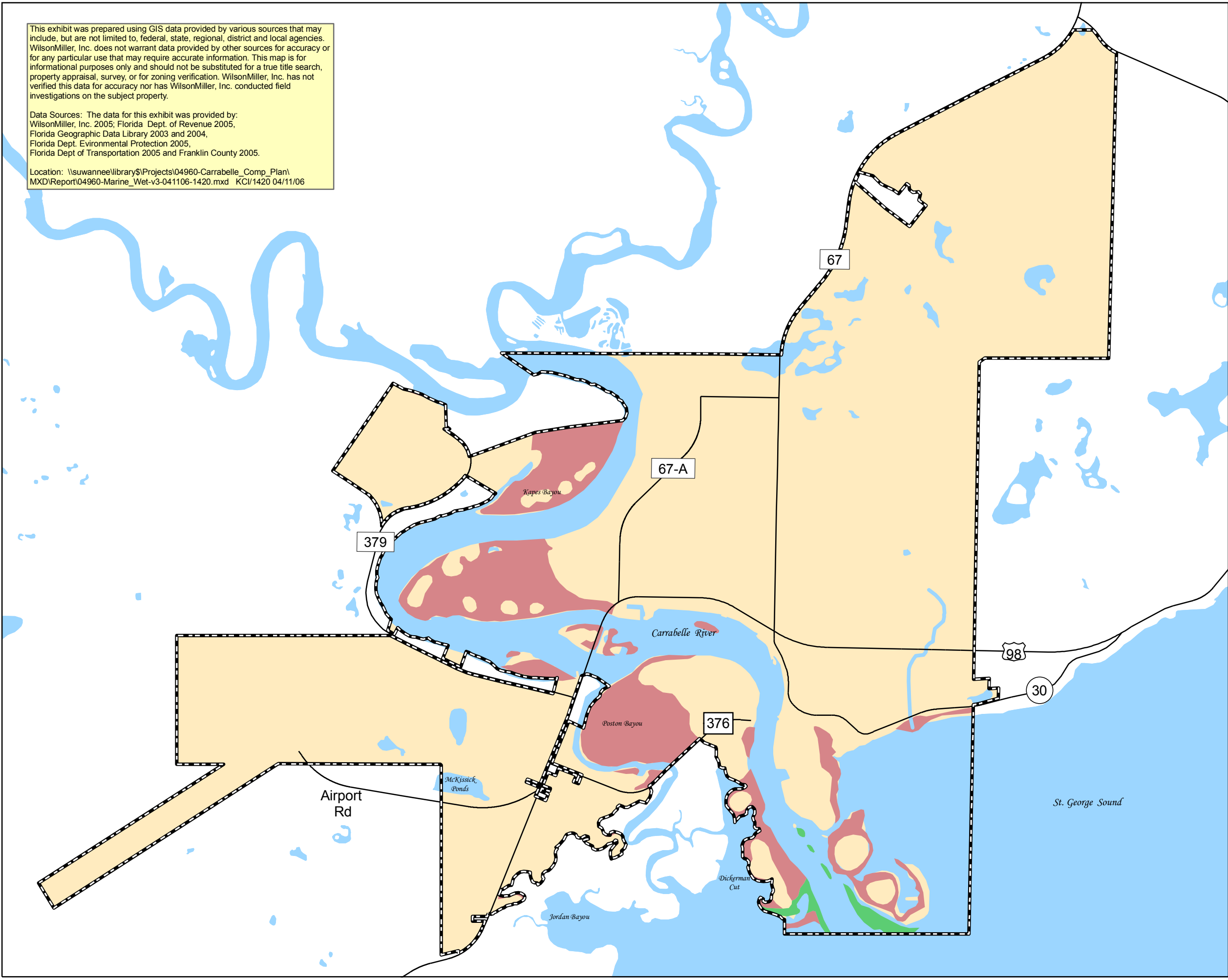
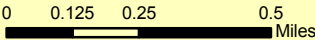
Tidal Flats and Saltwater Marshes (Marine Wetlands) from FLUCCS Categories of Wetlands Map

Map I-9
April 2006

City of Carrabelle, Florida

Legend

-  City Limits
-  Major Roads
-  Rivers, Lakes, and Bays
-  Saltwater Marshes
-  Tidal Flats



This exhibit was prepared using GIS data provided by various sources that may include, but are not limited to, federal, state, regional, district and local agencies. WilsonMiller, Inc. does not warrant data provided by other sources for accuracy or for any particular use that may require accurate information. This map is for informational purposes only and should not be substituted for a true title search, property appraisal, survey, or for zoning verification. WilsonMiller, Inc. has not verified this data for accuracy nor has WilsonMiller, Inc. conducted field investigations on the subject property.

Data Sources: The data for this exhibit was provided by:
WilsonMiller, Inc. 2005; Florida Dept. of Revenue 2005,
Florida Geographic Data Library 2003 and 2004,
Florida Dept. Environmental Protection 2005,
Florida Dept of Transportation 2005 and Franklin County 2005.

Location: \\suwannee\library\$\Projects\04960-Carrabelle_Comp_Plan\
MXD\Report\04960-Stratigraphy-v2-041106-1420.mxd KCI\1420 04/11/06








**Future Land Use
Map Series**

**Stratigraphy
Map**

Map I-10
April 2006

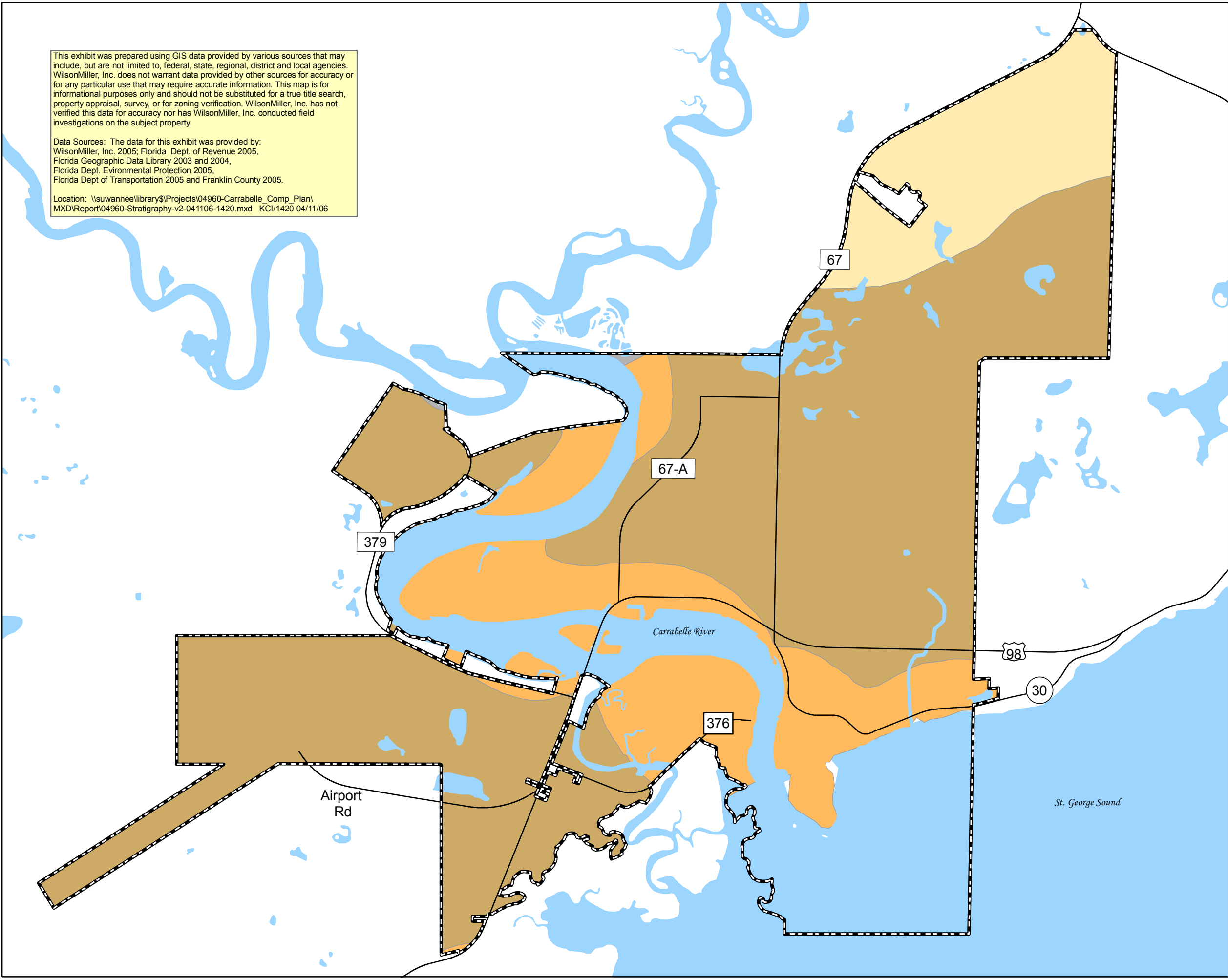
City of Carrabelle, Florida

Legend

-  City Limits
-  Major Roads
-  Rivers, Lakes, and Bays
-  Carbonate Sand and Clay
-  Quartz Sands
-  Quartz Sands with Organics
-  Undifferentiated Quartz Sands

WilsonMiller
New Directions In Planning, Design & Engineering

0 0.125 0.25 0.5
Miles



This exhibit was prepared using GIS data provided by various sources that may include, but are not limited to, federal, state, regional, district and local agencies. WilsonMiller, Inc. does not warrant data provided by other sources for accuracy or for any particular use that may require accurate information. This map is for informational purposes only and should not be substituted for a true title search, property appraisal, survey, or for zoning verification. WilsonMiller, Inc. has not verified this data for accuracy nor has WilsonMiller, Inc. conducted field investigations on the subject property.

Data Sources: The data for this exhibit was provided by:
WilsonMiller, Inc. 2005; Florida Dept. of Revenue 2005,
Florida Geographic Data Library 2003 and 2004,
Florida Dept. Environmental Protection 2005,
Florida Dept of Transportation 2005 and Franklin County 2005.

Location: \\suwannee\library\$\Projects\04960-Carrabelle_Comp_Plan\
MXD\Report\04960-GSoilsSimple-v2-041106-1420.mxd KCI/1420 04/12/06

**Future Land Use
Map Series**

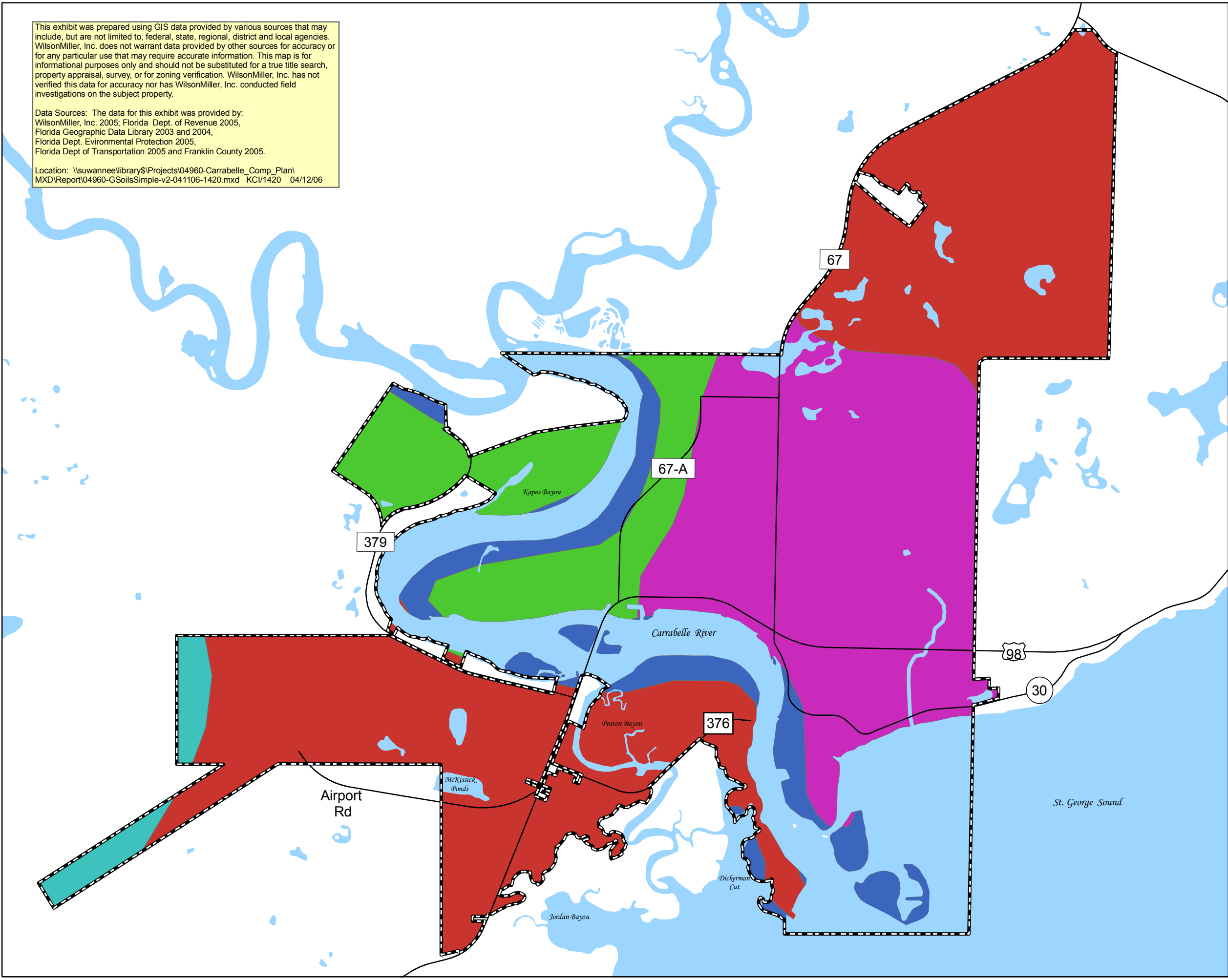
Soils Map

Map I-11
April 2006

City of Carrabelle, Florida

Legend

-  City Limits
-  Major Roads
-  Rivers, Lakes, and Bays
-  Bohicket
-  Chaires
-  Leon
-  Plummer
-  Water



WilsonMiller
New Directions In Planning, Design & Engineering

0 0.15 0.3 0.6
Miles



This exhibit was prepared using GIS data provided by various sources that may include, but are not limited to, federal, state, regional, district and local agencies. WilsonMiller, Inc. does not warrant data provided by other sources for accuracy or for any particular use that may require accurate information. This map is for informational purposes only and should not be substituted for a true title search, property appraisal, survey, or for zoning verification. WilsonMiller, Inc. has not verified this data for accuracy nor has WilsonMiller, Inc. conducted field investigations on the subject property.

Data Sources: The data for this exhibit was provided by:
WilsonMiller, Inc. 2005; Florida Dept. of Revenue 2005,
Florida Geographic Data Library 2003 and 2004,
Florida Dept. Environmental Protection 2005,
Florida Dept of Transportation 2005 and Franklin County 2005.

Location: \\suwannee\library\$\Projects\04960-Carrabelle_Comp_Plan\
MXD\Report\04960-Soils-v2-041206-1420.mxd KCI/1420 04/12/06

Future Land Use Map Series Detailed Soils Map

Map I-12
April 2006

City of Carrabelle, Florida

Legend

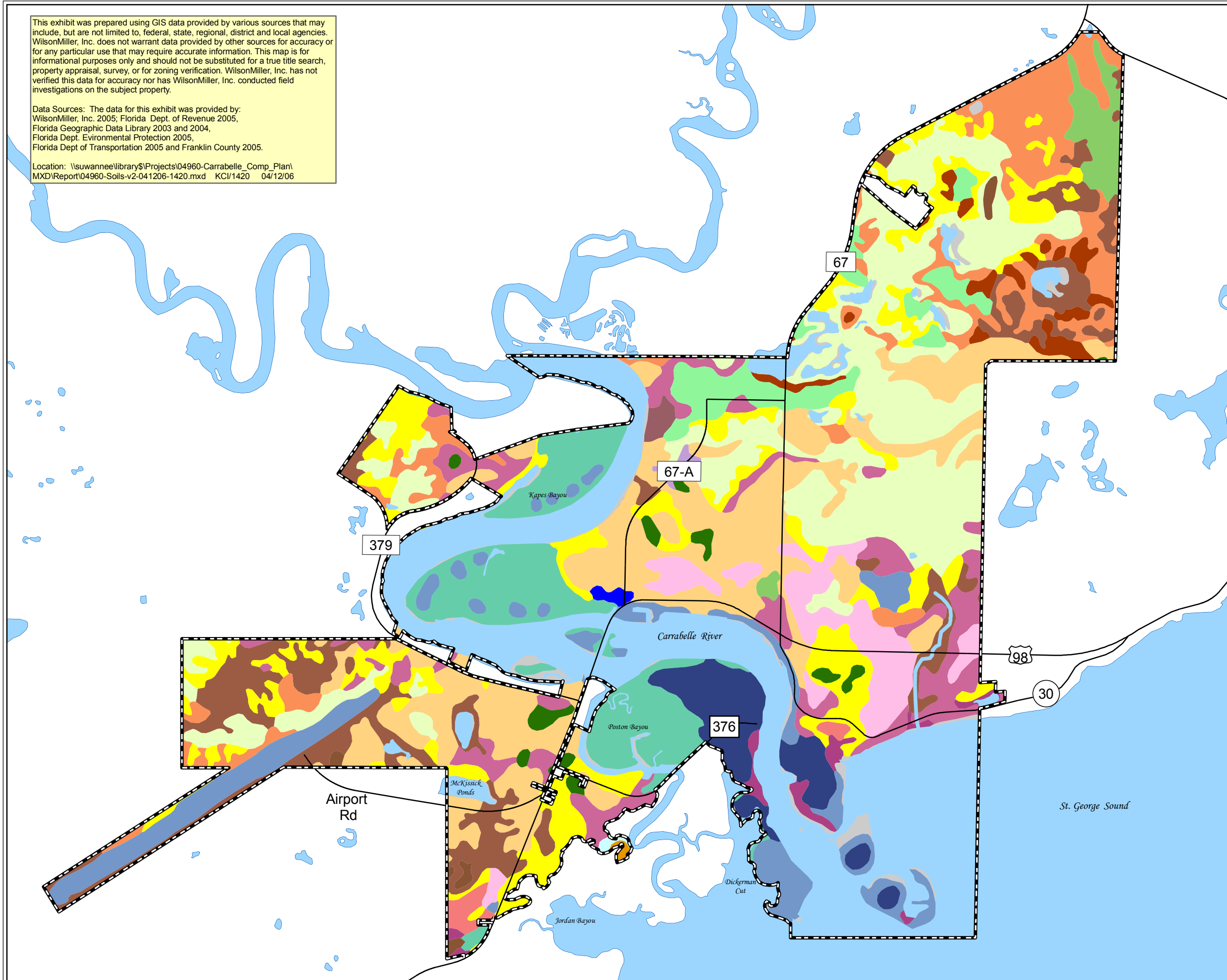
- City Limits
- Major Roads

Soil Compositions

- Submerged
- Aquents, Nearly Level
- Bohicket and Tisonia Soils, Tidal
- Corolla Sand, 0 to 5 Percent Slopes
- Dirego and Bayvi Soils, Tidal
- Dorovan-Pamlico Complex, Depressional
- Duckston Sand, Occasionally Flooded
- Hurricane Sand
- Kershaw Sand, 2 to 5 Percent Slopes
- Kureb Fine Sand, 3 to 8 Percent Slopes
- Leon Sand
- Lynn Haven Sand
- Mandarin Fine Sand, 0 to 5 Percent Slopes
- Ortega Fine Sand, 0 to 5 Percent Slopes
- Pamlico-Pickney Complex, Frequently Flooded
- Pickney-Pamlico Complex, Depressional
- Resota Fine Sand, 0 to 5 Percent Slopes
- Ridgewood Sand, 0 to 5 Percent Slopes
- Rutlege Fine Sand
- Rutlege Loamy Fine Sand, Depressional
- Scranton Fine Sand
- Scranton Sand, Slough
- Udorthents Nearly Level
- Rivers, Lakes, and Bays

WilsonMiller
New Directions In Planning, Design & Engineering

0 0.125 0.25 0.5
Miles



This exhibit was prepared using GIS data provided by various sources that may include, but are not limited to, federal, state, regional, district and local agencies. WilsonMiller, Inc. does not warrant data provided by other sources for accuracy or for any particular use that may require accurate information. This map is for informational purposes only and should not be substituted for a true title search, property appraisal, survey, or for zoning verification. WilsonMiller, Inc. has not verified this data for accuracy nor has WilsonMiller, Inc. conducted field investigations on the subject property.

Data Sources: The data for this exhibit was provided by:
WilsonMiller, Inc. 2005; Florida Dept. of Revenue 2005,
Florida Geographic Data Library 2003 and 2004,
Florida Dept. Environmental Protection 2005,
Florida Dept of Transportation 2005 and Franklin County 2005.

Location: \\suwannee\library\$\Projects\04960-Carrabelle_Comp_Plan\
MXD\Report\04960-GSoilsErosion-v2-041106-1420.mxd KCI\1420 04/11/06

**Future Land Use
Map Series**


**Soil Erosion
Susceptibility Map**

Map I-13
April 2006


City of Carrabelle, Florida


Legend


 City Limits

 Major Roads

Soil Erosion Susceptibility

 Moderate

 Slight

 Rivers, Lakes, and Bays

ID : Soil Composition
7 Bohicket
9 Chaires
22 Leon
28 Plummer
W Water

WilsonMiller
New Directions In Planning, Design & Engineering

0 0.15 0.3 0.6
Miles



This exhibit was prepared using GIS data provided by various sources that may include, but are not limited to, federal, state, regional, district and local agencies. WilsonMiller, Inc. does not warrant data provided by other sources for accuracy or for any particular use that may require accurate information. This map is for informational purposes only and should not be substituted for a true title search, property appraisal, survey, or for zoning verification. WilsonMiller, Inc. has not verified this data for accuracy nor has WilsonMiller, Inc. conducted field investigations on the subject property.

Data Sources: The data for this exhibit was provided by:
WilsonMiller, Inc. 2005; Florida Dept. of Revenue 2005,
Florida Geographic Data Library 2003 and 2004,
Florida Dept. Environmental Protection 2005,
Florida Dept of Transportation 2005 and Franklin County 2005.

Location: \\suwannee\library\Projects\04960-Carrabelle_Comp_Plan\
MXD\Report\04960-CHHA-v2-041206-1420.mxd KCI/1420 04/13/06







Future Land Use Map Series

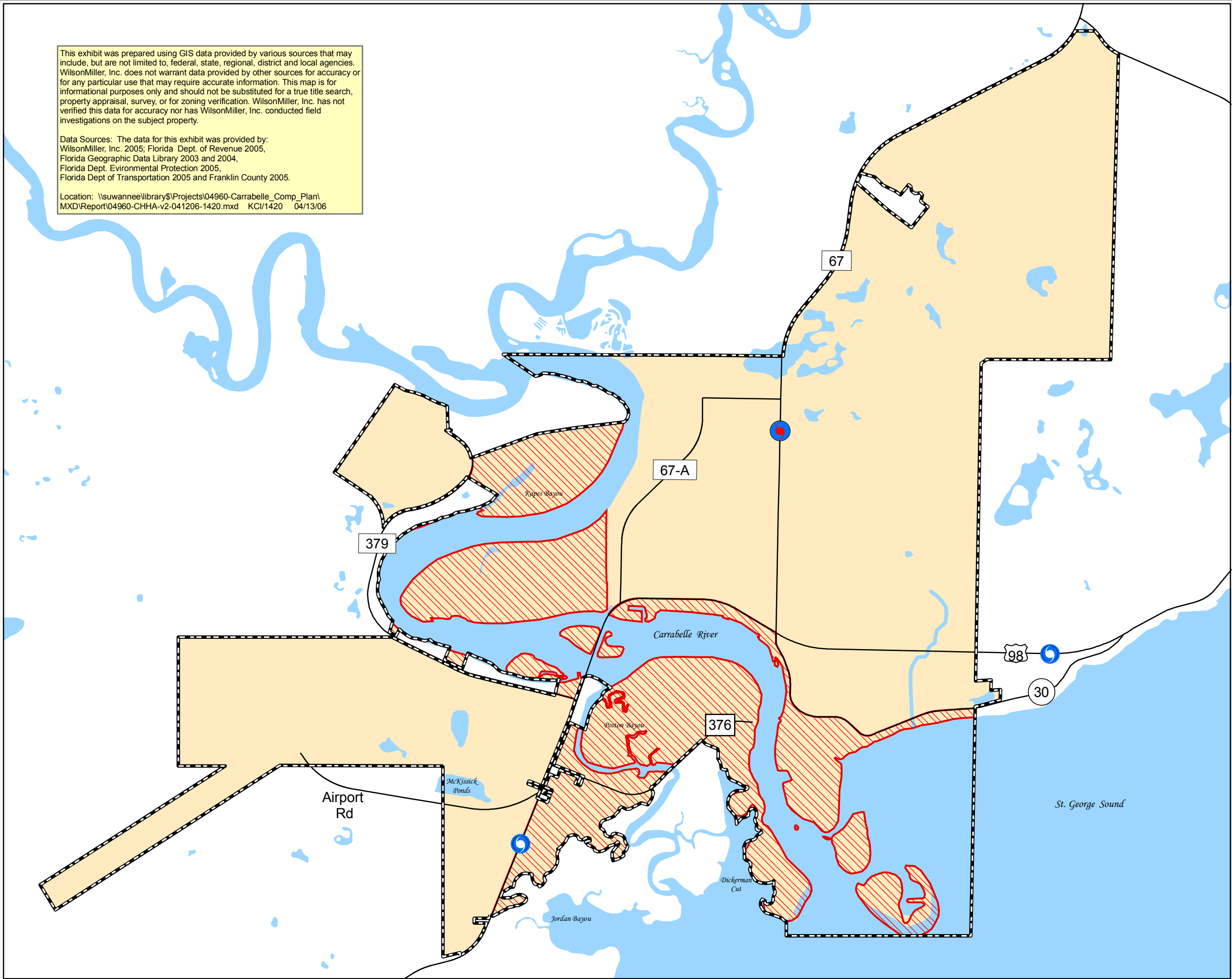
Coastal High Hazard Area Map

Map I-14
April 2006

City of Carrabelle, Florida

Legend

-  City Limits
-  Major Roads
-  Rivers, Lakes, and Bays
-  Coastal High Hazard Area
- Hurricane Evacuation Route
 -  Primary Route
 -  Secondary Route



WilsonMiller
New Directions In Planning, Design & Engineering

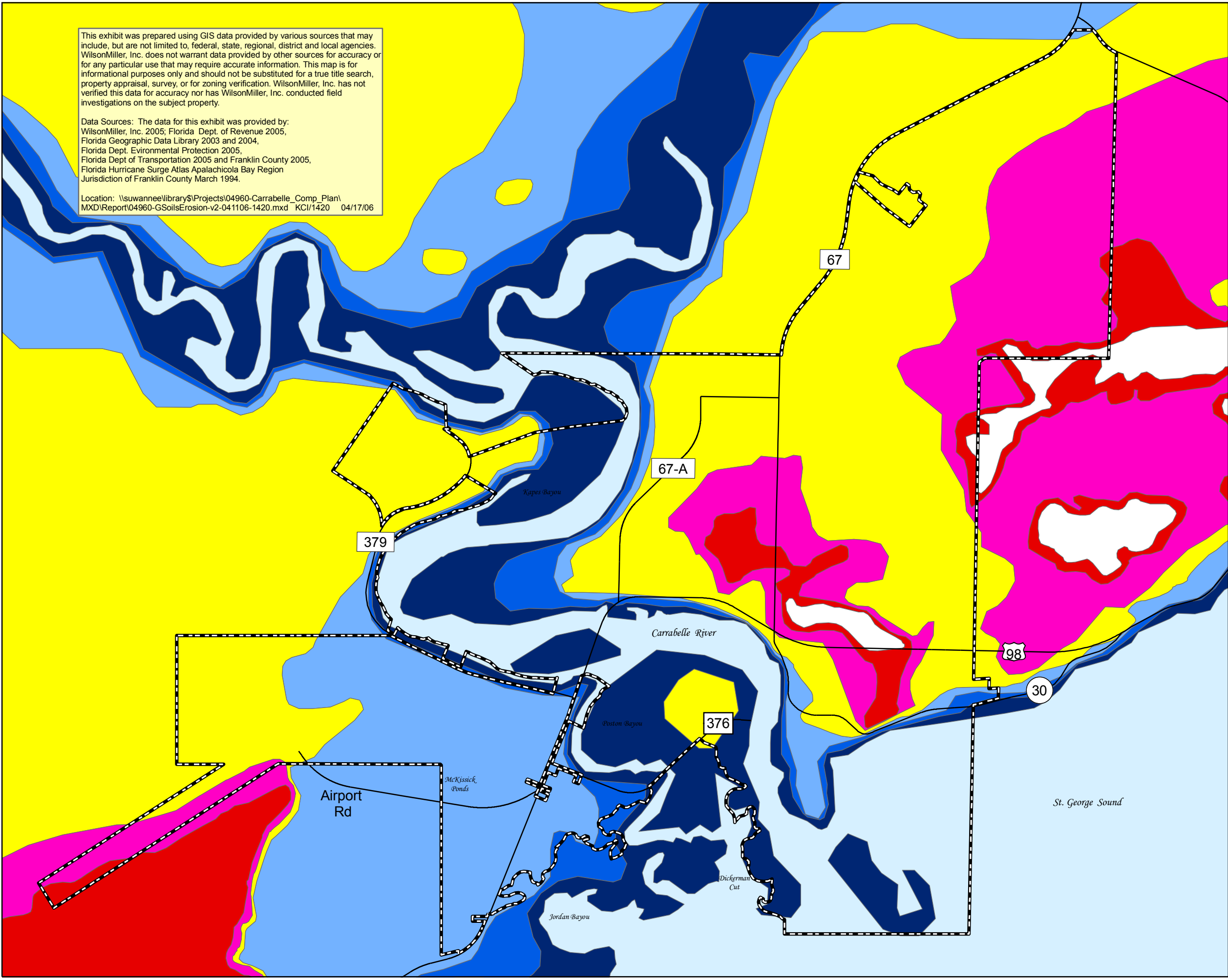
0 0.125 0.25 0.5
Miles



This exhibit was prepared using GIS data provided by various sources that may include, but are not limited to, federal, state, regional, district and local agencies. WilsonMiller, Inc. does not warrant data provided by other sources for accuracy or for any particular use that may require accurate information. This map is for informational purposes only and should not be substituted for a true title search, property appraisal, survey, or for zoning verification. WilsonMiller, Inc. has not verified this data for accuracy nor has WilsonMiller, Inc. conducted field investigations on the subject property.

Data Sources: The data for this exhibit was provided by:
WilsonMiller, Inc. 2005; Florida Dept. of Revenue 2005,
Florida Geographic Data Library 2003 and 2004,
Florida Dept. Environmental Protection 2005,
Florida Dept of Transportation 2005 and Franklin County 2005,
Florida Hurricane Surge Atlas Apalachicola Bay Region
Jurisdiction of Franklin County March 1994.

Location: \\suwannee\library\Projects\04960-Carrabelle_Comp_Plan\
MXD\Report\04960-GSoilsErosion-v2-041106-1420.mxd KCI/1420 04/17/06



**Future Land Use
Map Series**

SLOSH Map

Map I-15
April 2006

City of Carrabelle, Florida

Legend

- City Limits
- Major Roads
- Rivers, Lakes, and Bays

SLOSH Categories

- Tropical Storm
- Category 1
- Category 2
- Category 3
- Category 4
- Category 5
- No Category

WilsonMiller[®]
New Directions in Planning, Design & Engineering

0 0.15 0.3 0.6
Miles



This exhibit was prepared using GIS data provided by various sources that may include, but are not limited to, federal, state, regional, district and local agencies. WilsonMiller, Inc. does not warrant data provided by other sources for accuracy or for any particular use that may require accurate information. This map is for informational purposes only and should not be substituted for a true title search, property appraisal, survey, or for zoning verification. WilsonMiller, Inc. has not verified this data for accuracy nor has WilsonMiller, Inc. conducted field investigations on the subject property.

Data Sources: The data for this exhibit was provided by:
WilsonMiller, Inc. 2005; Florida Dept. of Revenue 2005,
Florida Geographic Data Library 2003 and 2004,
Florida Dept. Environmental Protection 2005,
Florida Dept of Transportation 2005 and Franklin County 2005.

* The Critical Shoreline District is comprised of bodies of water, NWI wetlands, and zone VE of the FEMA 100-year floodplain.

Location: \\suwannee\library\$\Projects\04960-Carrabelle_Comp_Plan\MXD\Report\04960-CHHA_Critical_Shoreline-v2-041206-1420.mxd KCI\1420 04/12/06

**Future Land Use
Map Series**

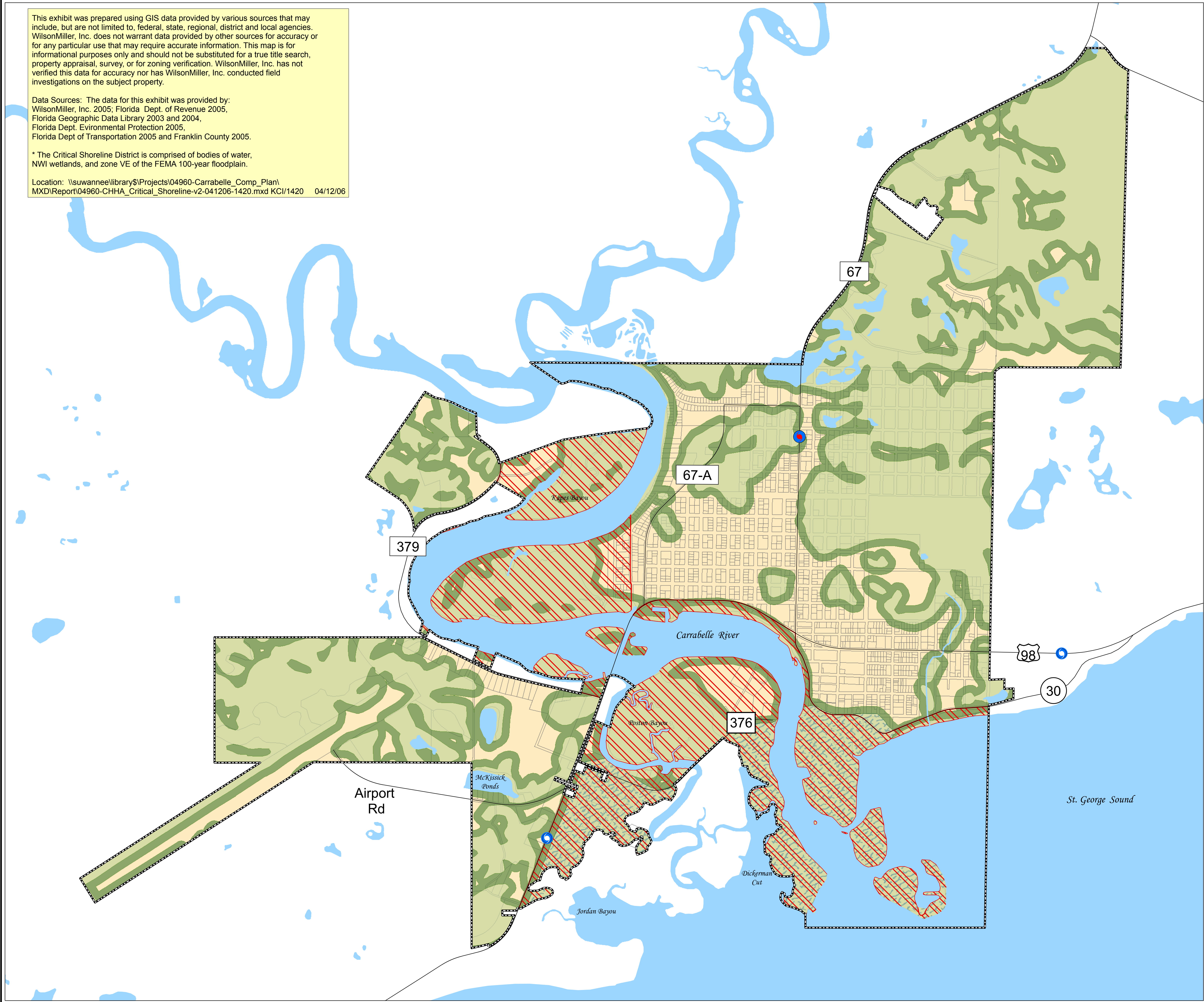

**Coastal High Hazard Area
and
Critical Shoreline District
Map**

Map I-16
April 2006

City of Carrabelle, Florida

- Legend**
- City Limits
 - Major Roads
 - Coastal High Hazard Area
 - FEMA 100-Year Floodplain: Zone VE
 - Critical Shoreline District *
 - 150 Foot Buffer of Critical Shoreline District
 - Rivers, Lakes, and Bays
 - Parcel Data
 - Hurricane Evacuation Route
 - Primary Route
 - Secondary Route

WilsonMiller
New Directions In Planning, Design & Engineering



This exhibit was prepared using GIS data provided by various sources that may include, but are not limited to, federal, state, regional, district and local agencies. WilsonMiller, Inc. does not warrant data provided by other sources for accuracy or for any particular use that may require accurate information. This map is for informational purposes only and should not be substituted for a true title search, property appraisal, survey, or for zoning verification. WilsonMiller, Inc. has not verified this data for accuracy nor has WilsonMiller, Inc. conducted field investigations on the subject property.

Data Sources: The data for this exhibit was provided by:
WilsonMiller, Inc. 2005; Florida Dept. of Revenue 2005,
Florida Geographic Data Library 2003 and 2004,
Florida Dept. Environmental Protection 2005,
Florida Dept of Transportation 2005 and Franklin County 2005.

Location: \\suwannee\library\$\Projects\04960-Carrabelle_Comp_Plan\
MXD\Report\04960-Hurr_Evac-v3-050306-1514.mxd TRM/1514 05/03/06





**Future Land Use
Map Series**

**Hurricane Evacuation
Zone Map**



Map I-17
May 2006

City of Carrabelle, Florida

Legend

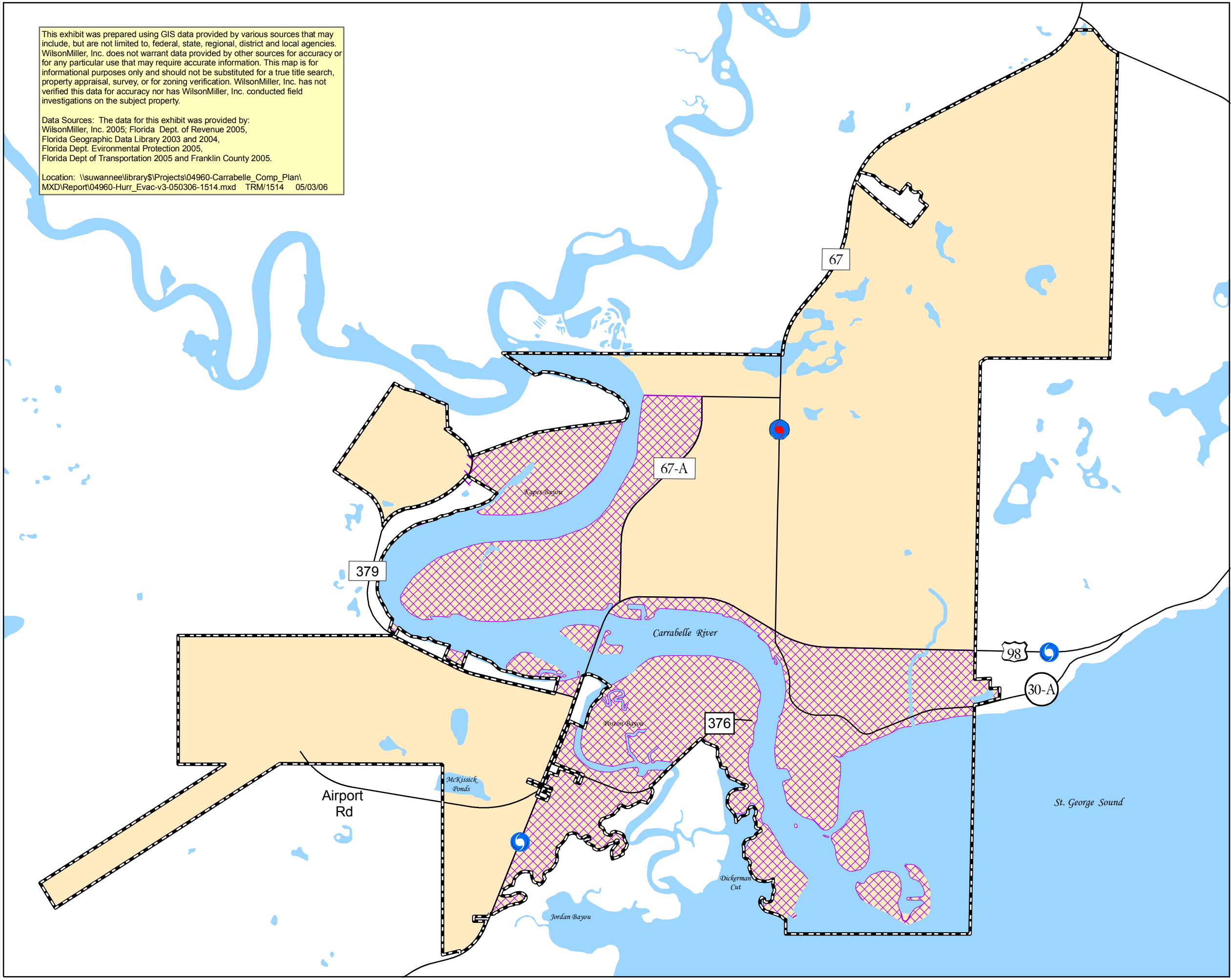
-  City Limits
-  Major Roads
-  Rivers, Lakes, and Bays
-  Hurricane Evacuation Zone

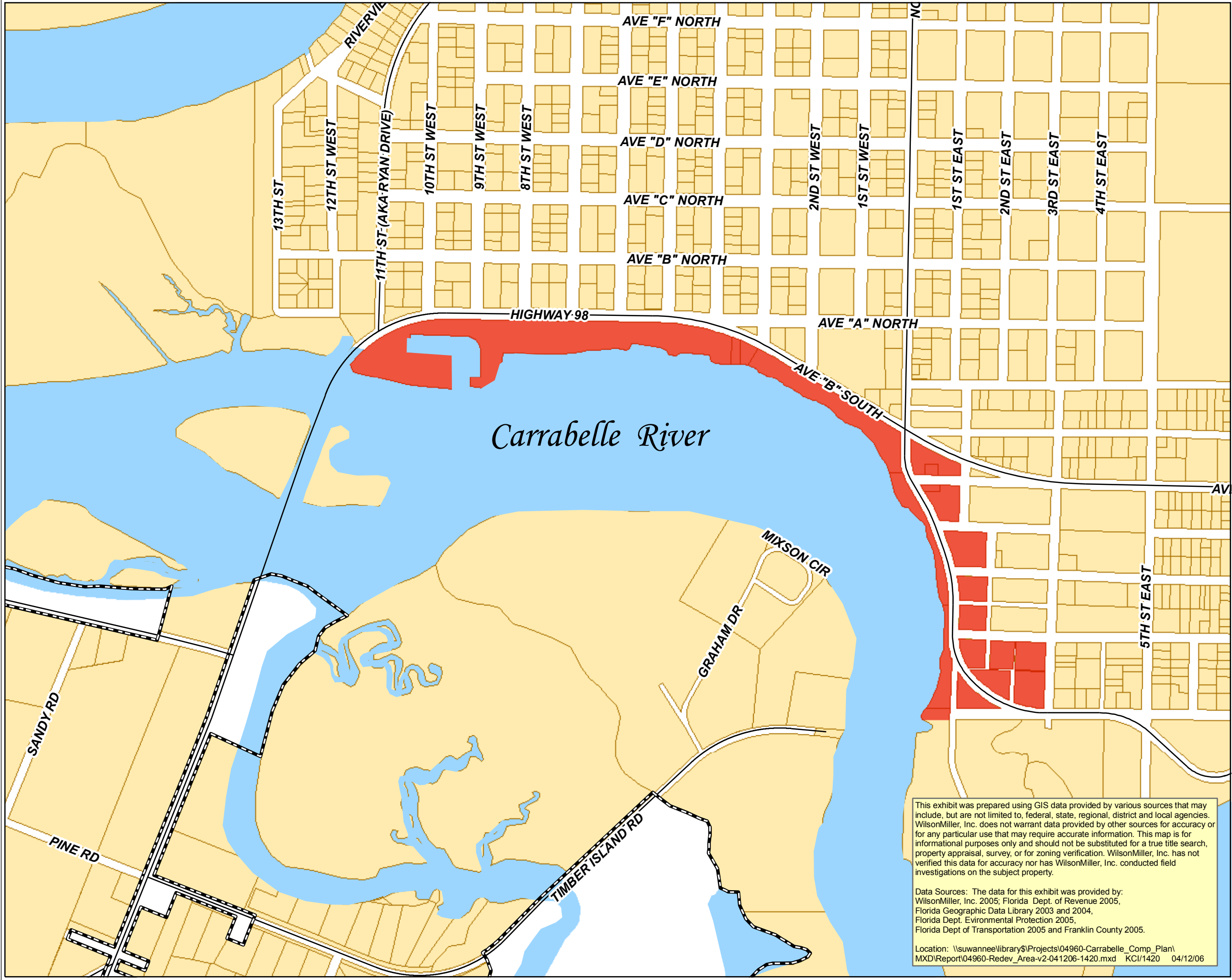
Hurricane Evacuation Route

-  Primary Route
-  Secondary Route

WilsonMiller
New Directions In Planning, Design & Engineering

0 0.125 0.25 0.5
Miles










**Future Land Use
Map Series**

**Carrabelle
Redevelopment Area
Map**

Map I-18
April 2006

City of Carrabelle, Florida

Legend

-  City Limits
-  Major Roads
-  Rivers, Lakes, and Bays
-  Parcel Boundaries (Approx.)
-  Carrabelle Redevelopment Area

This exhibit was prepared using GIS data provided by various sources that may include, but are not limited to, federal, state, regional, district and local agencies. WilsonMiller, Inc. does not warrant data provided by other sources for accuracy or for any particular use that may require accurate information. This map is for informational purposes only and should not be substituted for a true title search, property appraisal, survey, or for zoning verification. WilsonMiller, Inc. has not verified this data for accuracy nor has WilsonMiller, Inc. conducted field investigations on the subject property.

Data Sources: The data for this exhibit was provided by:
WilsonMiller, Inc. 2005; Florida Dept. of Revenue 2005,
Florida Geographic Data Library 2003 and 2004,
Florida Dept. Environmental Protection 2005,
Florida Dept of Transportation 2005 and Franklin County 2005.

Location: \\suwannee\library\Projects\04960-Carrabelle_Comp_Plan\
MXD\Report\04960-Redev_Area-v2-041206-1420.mxd KCI\1420 04/12/06

WilsonMiller[®]
New Directions In Planning, Design & Engineering

0 220 440 880
Feet

