

Data Sources: FDOT, National Wetlands Inventory,
American Community Survey 2010, City of Carrabelle
This map is intended for planning puposes only
Warranty for accuracy not provided

Future Land Use
Map Series

2020
Future Land Use Map

October 2018

City of Carrabelle, Florida

- Major Roads
- Parcel Boundaries
- Rivers, Lakes, and Bays
- Furture Land Use**
- Commercial
- Conservation
- Industrial
- Low Density Residential
- Military
- Mixed Use Commercial
- Public Facilities
- Recreational
- Residential
- Very Low Density Residential

0 0.25 0.5 Miles



Sources: Esri, HERE, DeLorme, Intermap, increment P Corp., GEBCO, USGS, FAO, NPS, NRCAN, GeoBase, IGN, Kadaster NL, Ordnance Survey, Esri Japan, METI, Esri China (Hong Kong), swisstopo, MapmyIndia, © OpenStreetMap contributors, and the GIS User Community

Data Sources: FDOT, National Wetlands Inventory,
American Community Survey 2010, City of Carrabelle,
Florida Department of Emergency Management
This map is intended for planning puposes only
Warranty for accuracy not provided

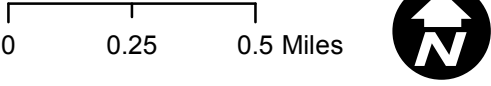
Future Land Use
Map Series

Coastal High
Hazard Area
Map

October 2018

City of Carrabelle, Florida

- Major Roads
- Coastal High Hazard Area
- Rivers, Lakes, and Bays
- Hurricane Evacuation Route**
 - Primary Route
 - Secondary Route



Sources: Esri, HERE, DeLorme, Intermap, increment P Corp., GEBCO, USGS, FAO, NPS, NRCAN, GeoBase, IGN, Kadaster NL, Ordnance Survey, Esri Japan, METI, Esri China (Hong Kong), swisstopo, MapmyIndia, © OpenStreetMap contributors, and the GIS User Community

Data Sources: FDOT, National Wetlands Inventory,
American Community Survey 2010, City of Carrabelle,
Florida Department of Emergency Management
This map is intended for planning puposes only
Warranty for accuracy not provided

Future Land Use
Map Series

Waterfront Partnership
Boundary
Map

October 2018

City of Carrabelle, Florida

- Major Roads
- Parcel Boundaries
- Waterfront Partnership Boundary
- Rivers, Lakes, and Bays

0 500 1,000 Feet



Sources: Esri, HERE, DeLorme, Intermap, increment P Corp., GEBCO, USGS, FAO, NPS, NRCAN, GeoBase, IGN, Kadaster NL, Ordnance Survey, Esri Japan, METI, Esri China (Hong Kong), swisstopo, MapmyIndia, © OpenStreetMap contributors, and the GIS User Community

Data Sources: FDOT, National Wetlands Inventory,
American Community Survey 2010, City of Carrabelle
This map is intended for planning puposes only
Warranty for accuracy not provided

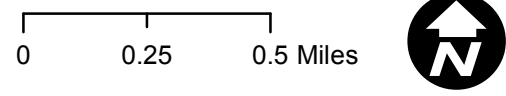
Future Land Use
Map Series

Detailed
Soils Map

October 2018

City of Carrabelle, Florida

- Major Roads
- Soil Composition**
- Aquents, nearly level
 - Bohicket and Tisonia soils, tidal
 - Corolla sand, 0 to 5 percent slopes
 - Dirego and Bayvi soils, tidal
 - Dorovan-Pamlico complex, depressional
 - Duckston sand, occasionally flooded
 - Hurricane sand
 - Kershaw sand, 2 to 5 percent slopes
 - Kureb fine sand, 3 to 8 percent slopes
 - Leon sand
 - Lynn Haven sand
 - Mandarin fine sand
 - Ortega fine sand, 0 to 5 percent slopes
 - Pamlico-Pickney complex, frequently flooded
 - Pickney-Pamlico complex, depressional
 - Resota fine sand, 0 to 5 percent slopes
 - Ridgewood sand, 0 to 5 percent slopes
 - Rutlege fine sand
 - Rutlege loamy fine sand, depressional
 - Scranton fine sand
 - Scranton sand, slough
 - Udorthents, nearly level
 - Rivers, Lakes, and Bays



Sources: Esri, HERE, DeLorme, Intermap, increment P Corp., GEBCO, USGS, FAO, NPS, NRCAN, GeoBase, IGN, Kadaster NL, Ordnance Survey, Esri Japan, METI, Esri China (Hong Kong), swisstopo, MapmyIndia, © OpenStreetMap contributors, and the GIS User Community

Data Sources: FDOT, National Wetlands Inventory,
American Community Survey 2010, City of Carrabelle
This map is intended for planning puposes only
Warranty for accuracy not provided

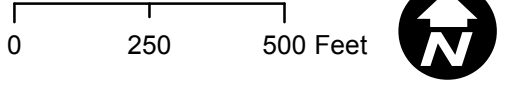
Future Land Use
Map Series

Carrabelle Redevelopment Area Map

October 2018

City of Carrabelle, Florida

- Major Roads
- Parcel Boundaries
- CRA District Boundary
- Parcels
- Rivers, Lakes, and Bays



Sources: Esri, HERE, DeLorme, Intermap, increment P Corp., GEBCO, USGS, FAO, NPS, NRCAN, GeoBase, IGN, Kadaster-NL, Ordnance Survey, Esri Japan, METI, Esri China (Hong Kong), swisstopo, MapmyIndia, © OpenStreetMap contributors, and the GIS User Community

Data Sources: FDOT, National Wetlands Inventory,
American Community Survey 2010, City of Carrabelle
This map is intended for planning puposes only
Warranty for accuracy not provided

Future Land Use
Map Series

NWI Wetlands
Map

October 2018

City of Carrabelle, Florida

- Major Roads
- Rivers, Lakes, and Bays
- Wetlands

0 0.25 0.5 Miles



Sources: Esri, HERE, DeLorme, Intermap, increment P Corp., GEBCO, USGS, FAO, NPS, NRCAN, GeoBase, IGN, Kadaster NL, Ordnance Survey, Esri Japan, METI, Esri China (Hong Kong), swisstopo, MapmyIndia, © OpenStreetMap contributors, and the GIS User Community